



LOCATION MAP

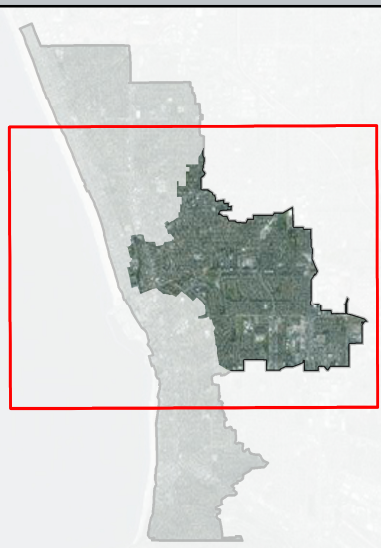
MANHATTAN BEACH

REDONDO BEACH

HERMOSA BEACH





TORRANCE

Hermosa
Greenbelt
Project



**Hermosa Greenbelt
Subsurface Infiltration
Project Tributary Area**

Legend

-  Proposed BMP Footprint
-  City Boundaries
-  Proposed Diversion Structure
-  Storm Drains

